




Figure 4 - Proposals Map

-  Conservation Area
-  Conservation Area - Additions
-  Possible Street Improvements

